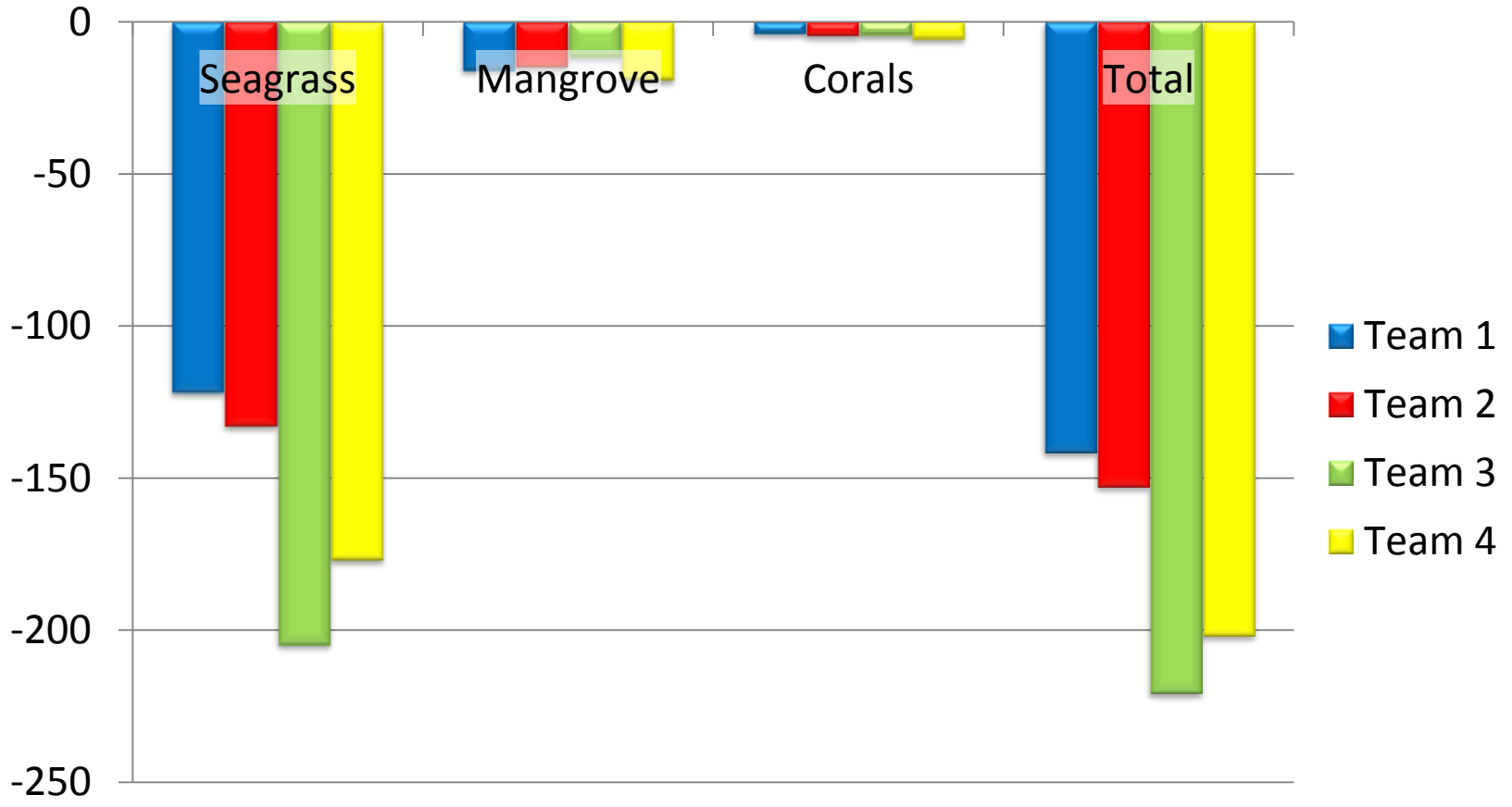


Interactive Mapping Exercise: *Results*

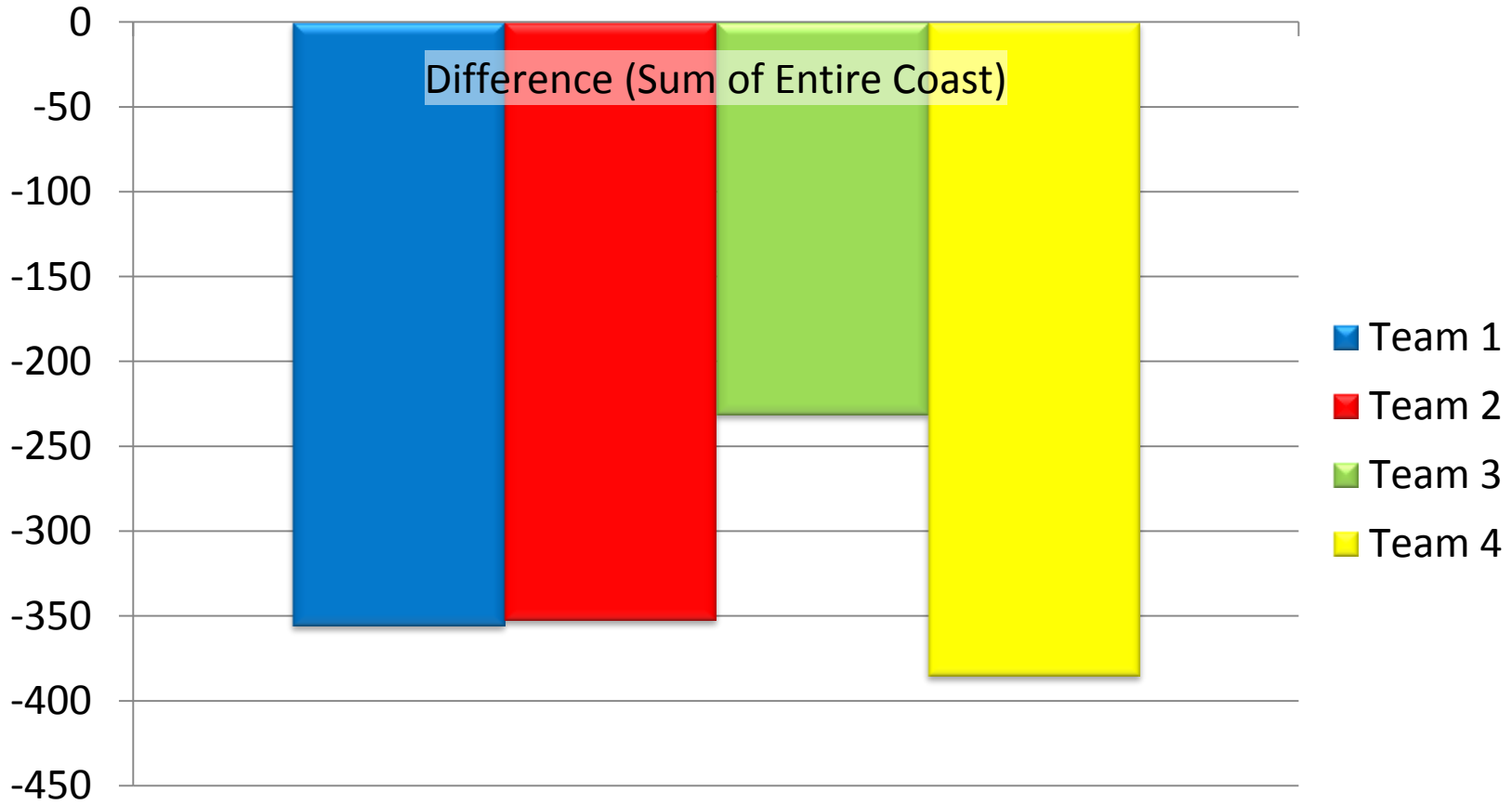
Gregg Verutes



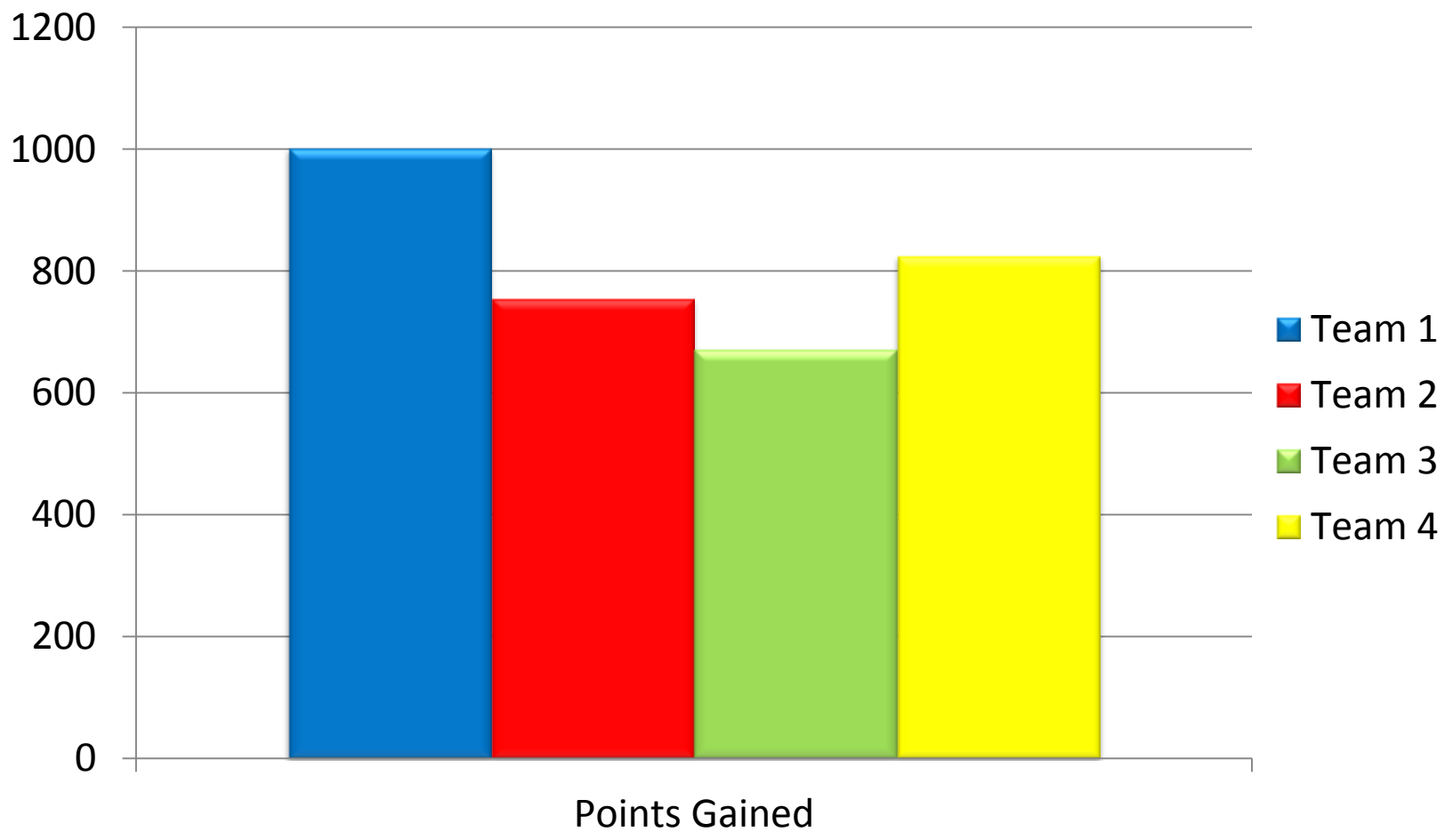
Habitat Loss (km²)



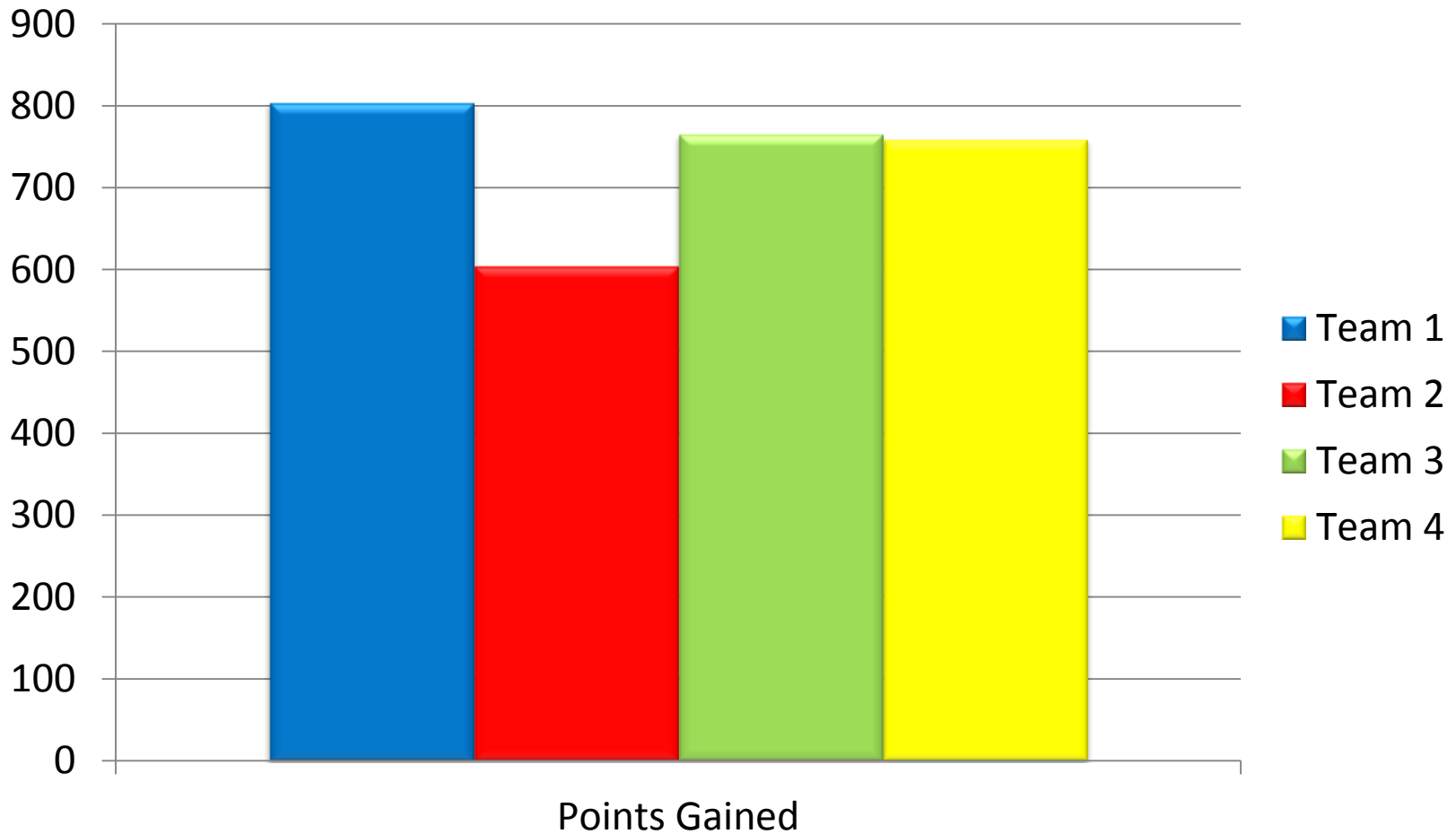
Change in Coastal Vulnerability



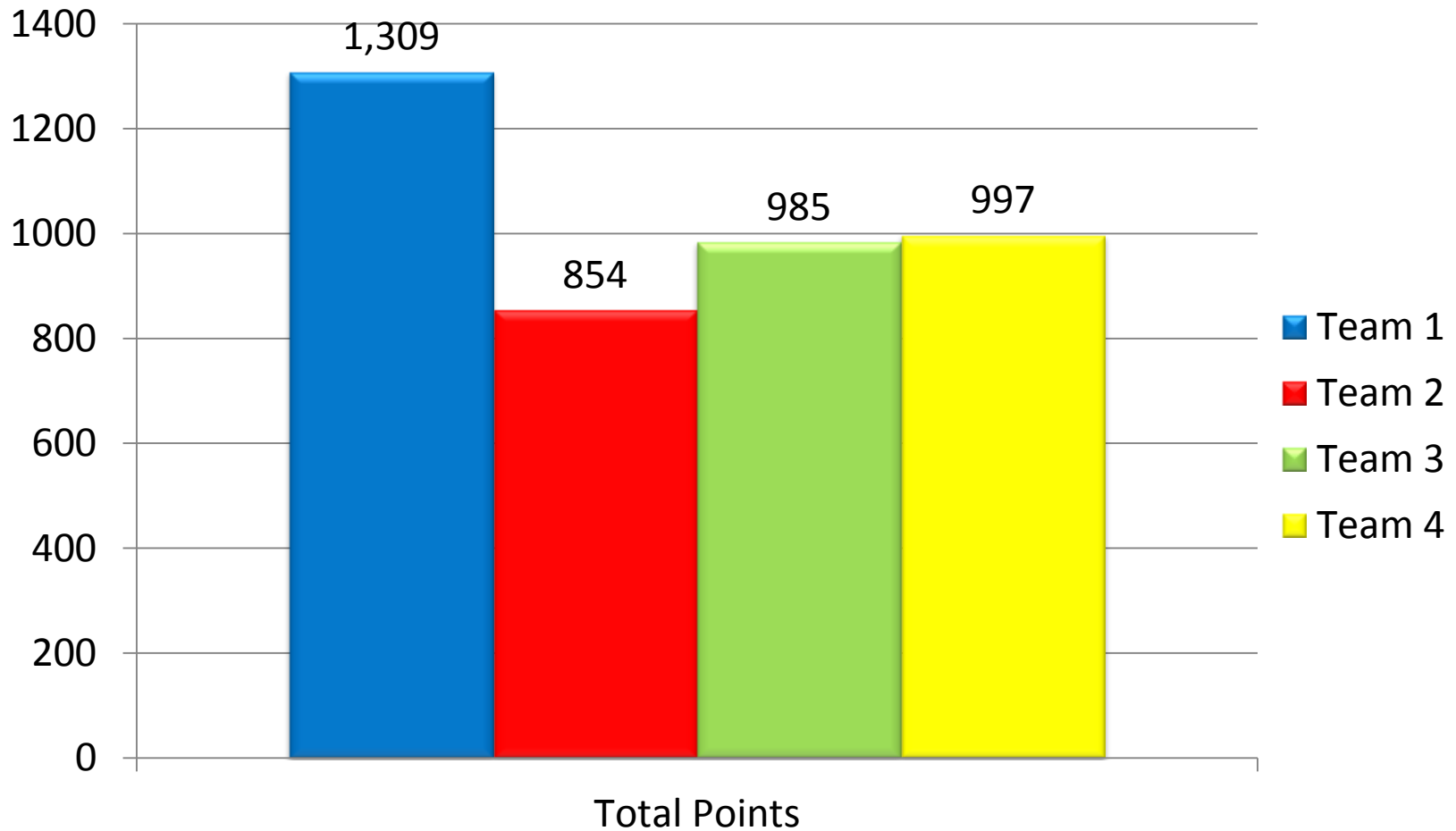
Fisheries Revenue



Recreation/ Tourism Revenue



Final Score: Winner Team 1!



Team 1's Map

